

JANUARY 2010



## Local Services Directory

- Ambulance 000
- Police 000
- Fire Department 000
- Community Health 6782 2500
- Richardson House 6782 1563
- Barraba Medical Centre 6782 1621
- Barraba Tourist Information Centre 6782 1255
- Home & Community Centre 6782 1068



WESTS

## Disclaimer

The Barraba Mobility Map has been compiled by Barraba Access Group. Whilst all care has been taken, Tamworth Regional Council accepts no liability for any inconvenience, damages or injury whatsoever that may occur by reliance on this information.

Any suggestions about this map please contact the Tamworth Community Centre on

Phone: 02 6766 4480 • Fax: 02 6766 9866

Email: [trc@tamworth.nsw.gov.au](mailto:trc@tamworth.nsw.gov.au) or our website

at [www.tamworth.nsw.gov.au](http://www.tamworth.nsw.gov.au)

## Transport

- Errol Brodbeck 6782 1173
- HACC Community Transport 6782 1068
- CW Jeffrey 6782 1767

## Clubs/Pubs

- Barraba Bowling Club 6782 1325
- Barraba RSL & Recreational Club 6782 1379
- Victoria Hotel 6782 1004
- Commercial Hotel 6782 1023
- Playhouse Hotel / Cafe & Theatre 6782 1109

## Parks

- Rotary Park, Queen Street
- O,Meara Park, Corner Queen & Cooper St
- Recreation Reserve, Bingara Road
- Australia Day Park, Queen Street
- Riverside Park, Cherry Street















## Banks/Credit Unions

- National Bank (NAB) 132 265
- New England Credit Union 6782 1960

## Service Stations

- Barraba Corner Store 6782 1058
- BP Service Station, Queen St 6782 2046

# KEY TO SYMBOLS

- |   |                                     |   |                              |   |                          |   |                          |   |                |   |                                |   |        |
|---|-------------------------------------|---|------------------------------|---|--------------------------|---|--------------------------|---|----------------|---|--------------------------------|---|--------|
|  | Traffic Lights with Audio Cues      |  | Bus Stop                     |  | Taxi Rank                |  | Safe Pedestrian Crossing |  | Public Parking |  | Steps with Chairlift           |  | Church |
|  | Street Ramps may require assistance |  | Street Ramps independent use |  | Unisex Disability Toilet |  | Disability Parking       |  | Public Phone   |  | Public Phone wheelchair height |  | Ramp   |

