

JANUARY 2010



Local Services Directory

- Ambulance 000
- Nundle SES 132 500
- Community Health 6755 8001
- Fire Department 000
- Tamworth Base Hospital 6767 7700
- Tamworth Regional Council 6767 4555
- Tamworth Regional Council - Nundle 6769 3205
- Tamworth Police - Nundle 6769 3344
- Tamworth Community Centre 6766 4480
- Nundle Visitor Information Centre 6769 3026
- NRMA 13 11 11
- Nundle Neighbour Aid Service 6764 2240
- Nundle Access Group 6764 2240
- Nundle Meals on Wheels 6764 2240



W E S T S

Disclaimer

The Nundle Mobility Map has been compiled by Nundle Access Group. Whilst all care has been taken, Tamworth Regional Council accepts no liability for any inconvenience, damages or injury whatsoever that may occur by reliance on this information.

Any suggestions about this map please contact the Tamworth Community Centre on

Phone: 02 6766 4480 • Fax: 02 6766 9866

Email: trc@tamworth.nsw.gov.au or our website

at www.tamworth.nsw.gov.au

Bus Companies

- Nundle Community Bus 6769 3205
(shopping)
- Nundle Community Transport 6764 2240
(aged & disabled)

Clubs

- Nundle Sport & Recreation Club 6769 3268

Parks

- Captain Cook Park, Jenkins St
- Riverside Park, Nundle Rd

TTY Phones

- Ambulance 13 12 33
- Tamworth Base Hospital 6767 7700
- Sheba Dams, Hanging Rock Road

Service Stations with Driveway Service

- Nundle Cafe, Jenkins St















Banks

- Community Mutual Group - Nundle Branch situated in Council office
- Nundle local Post Office - transaction centre for most banks

Attractions

- Nundle Visitors Information Centre, Jenkins St
- Nundle Pool, Jenkins St (hoist available)
- Captain Cook Park Playground, Jenkins St
- Nundle Library, Jenkins St

KEY TO SYMBOLS

- | | | | |
|---|-------------------------------------|---|--------------------------------|
|  | Street Ramps may require assistance |  | Traffic Lights with Audio Cues |
|  | Street Ramps independent use |  | Bus Stop |
|  | Unisex Disability Toilet |  | Taxi Rank |
|  | Disability Parking |  | Safe Pedestrian Crossing |
|  | Public Phone |  | Public Parking |
|  | Public Phone wheelchair height |  | Steps with Chairlift |
|  | Ramp |  | Church |

< To DAG Sheep Station (limited access) & Teamsters Rest Area

The map shows a network of streets: Herring St, Innes St, Jenkins St, Durbin St, and Gill St. A prominent blue line runs diagonally through the center. Landmarks and services are marked with symbols from the key:

- Northwest:** Nundle Sport & Recreation Club, Nundle Caravan Park (disabled toilets for clients only), Visitors Centre, Hanging Rock Sheba Dams, Bowling Alley Point.
- West:** Tamworth Chaffey Dam, Nundle Sport & Recreation Club.
- Central:** Courthouse Museum (no access), Police, TRC Office, SES Fire, Hills of Gold Motel, Birches B&B (disabled accom available), Peel Inn, General Store (Trading Post Papers), Post Office (No access), School, Library Hall, Craft Shop, Swimming Pool, Park Playground, Woollen Mill, Cafe, Garage, Motor Vehicle Repairer.
- East:** Birches B&B, Hills of Gold Motel, Hills of Gold Motel, Birches B&B.
- South:** Durbin St, Gill St.